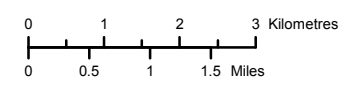


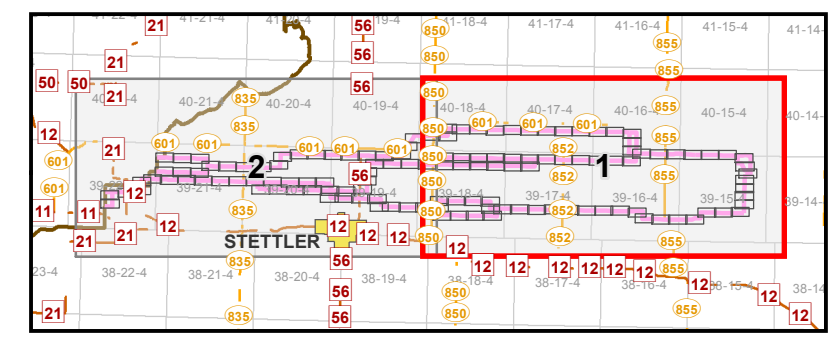
- AltaLink 240 kV Transmission Line Selected Routes
- ATCO 240 kV Transmission Line Selected Routes
- AltaLink / ATCO Service Territory Boundary
- Existing Substation
- Existing 500 kV Transmission Line
- Existing 240 kV Transmission Line
- Existing 138 kV / 144 kV Transmission Line
- Existing 72 kV Transmission Line
- Railway

- Primary Highway
- Secondary Highway
- Road
- City/ Town/ Village
- Provincial Park
- Waterbody
- Watercourse



NOTES:
 - Only facilities in the vicinity of the project are shown.
 - Several routes are shown, but only one will be built.

This map is the property of ATCO. This map is not intended to be used in place of Alberta One Call.
 Always practice extreme caution when near power lines!

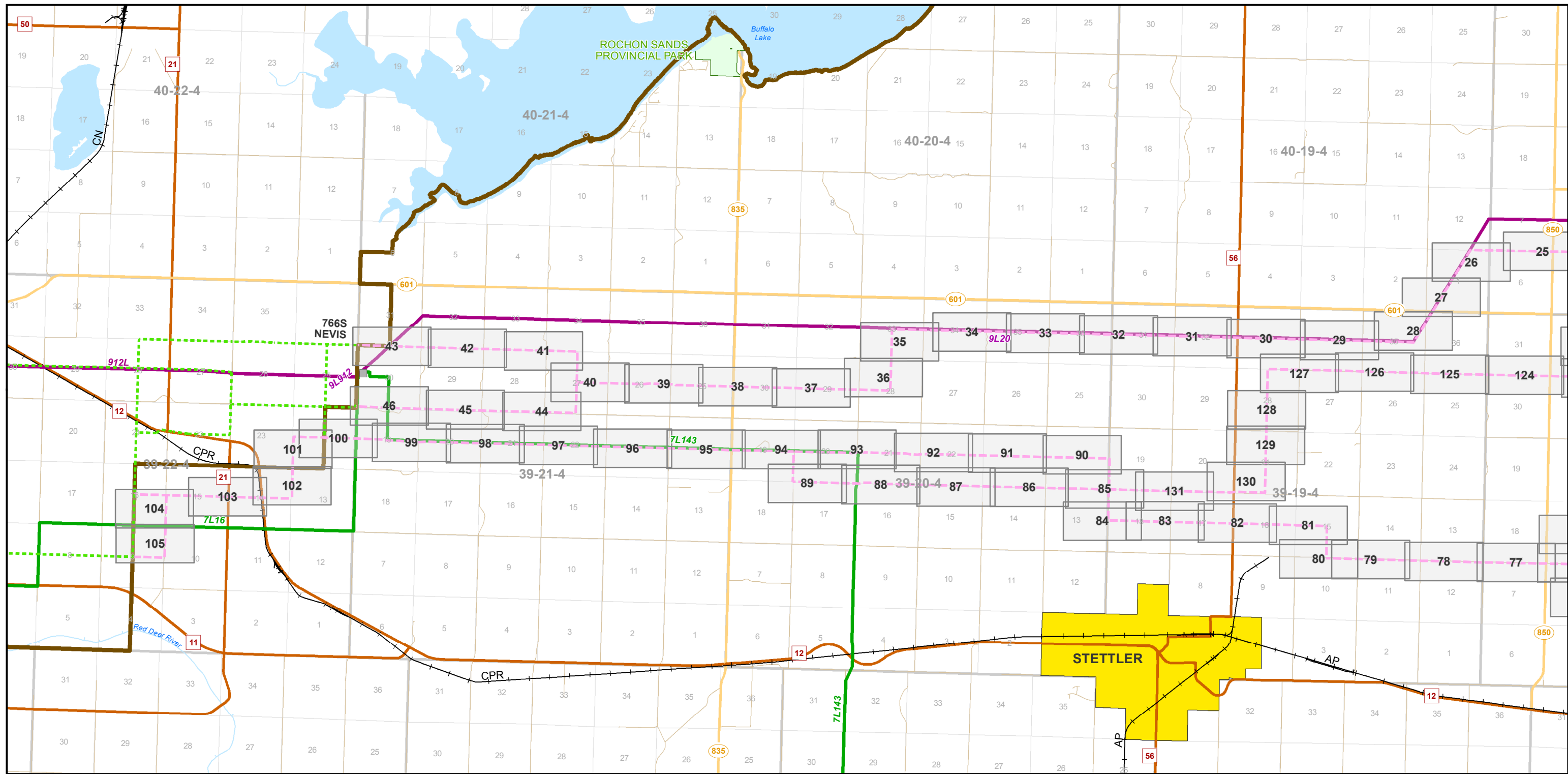


INDEX MAP

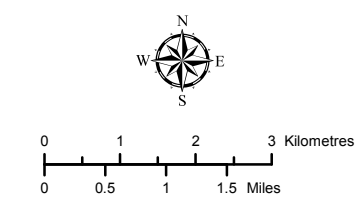


Central East Transfer Out Project
 FACILITY DETAIL MAP
 INDEX MAP 1 of 2

June 2019
 RS-CETO - N2 - 05

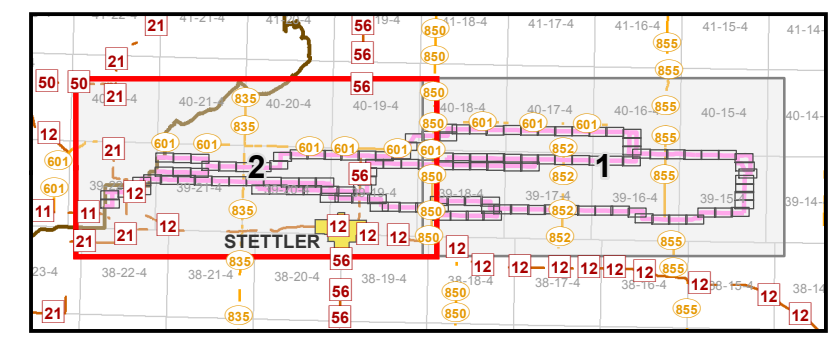


- AltaLink 240 kV Transmission Line Selected Routes
- ATCO 240 kV Transmission Line Selected Routes
- AltaLink / ATCO Service Territory Boundary
- Existing Substation
- Existing 500 kV Transmission Line
- Existing 240 kV Transmission Line
- Existing 138 kV / 144 kV Transmission Line
- Existing 72 kV Transmission Line
- Railway
- Primary Highway
- Secondary Highway
- Road
- City/ Town/ Village
- Provincial Park
- Waterbody
- Watercourse



NOTES:
 - Only facilities in the vicinity of the project are shown.
 - Several routes are shown, but only one will be built.

This map is the property of ATCO. This map is not intended to be used in place of Alberta One Call.
 Always practice extreme caution when near power lines!



INDEX MAP



Central East Transfer Out Project
FACILITY DETAIL MAP
INDEX MAP 2 of 2

June 2019
 RS-CETO - N2 - 05